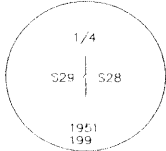
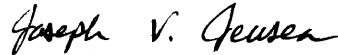



OREGON PUBLIC LAND CORNER REPORT/RESTORATION REPORT
Tillamook County Surveyor's Office

SECTION: 28/29		TOWNSHIP: 2 North		RANGE: 6 West	
COUNTY Tillamook				DATE: 11/20/2007	
CORNER DESIGNATION: Quarter corner to sections S28-29-T2N R6W of the W.M. in Tillamook County, OR.				(Please Check One)	
				<input type="checkbox"/> Condition Report Only	
				<input type="checkbox"/> Restoration	
				<input checked="" type="checkbox"/> Rewitness	
				<input type="checkbox"/> Not Found	
				<input type="checkbox"/> Reset	
				<input type="checkbox"/> Referenced Out	
Previous Rewitnesses, Restorations, Surveys, etc.: Rewitness Book 2 Page 7-Tillamook County Survey Records Noted in BLM Land Status and Cadastral Survey Records-Field Notes-Volume :OR-R0415 Page:0339					
Found Monument(s) and Accessories(Condition & Source): Found in good condition 1 1/2" iron pipe, 3 feet long with a 3" diameter Oregon State Board of Forestry bronze cap stamped 1/4 S29 S28 1951 199. Found original Doug. Fir stump at record position S20° W distance of 38.9 feet w/scribing partially visible, part of 'B' and all of the 'T'. Doug. Fir tree set by Book 2, Page 7-4" in diameter bearing N51° E a distance of 20.2 ft., scribed 1/4 S 28 BT. Rescribed subject tree which is now 29" in diameter scribed "T2N R6 W 1/4 S28 BT" which bears N 52° E at 18.8' and marked with aluminum washer w/nail between the B & T stamped "TC Surv."					
Monument Set(Procedures & Description): Set a 12" diameter plastic cylinder and 160 pounds of concrete around found pipe and cap.				Sketch of found monument:	
					
Other New Accessories Set: Set a 72" hat section post-North 3.0'					
New Bearing Trees: A 17" diameter Hemlock tree scribed "T2N R6W 1/4 S28 BT" with a aluminum washer/nail stamped "TC Surv." between the B & T which bears S59° E a distance of 17.1'. A 25" Douglas Fir scribed "T2N R6W 1/4 S29 BT" with a aluminum washer/nail stamped "TC Surv." between the B & T which bears S56° W a distance of 12.4'. A Douglas Fir tree set by Book 2 Page 7-(A 4" Doug. Fir/See above in found monuments) was rescribed and noted above.					
Location & Comments: Approx. 100 ft. west of Idiot Crk. Rd.-On the uphill side of road. There is also an older skid road present from a previous logging operation.				Surveyor's Stamp <div style="border: 1px solid black; padding: 5px; margin: 5px;"> REGISTERED PROFESSIONAL LAND SURVEYOR </div>  <div style="border: 1px solid black; padding: 5px; margin: 5px;"> OREGON JANUARY 10, 2008 JOSEPH V. JENSEN 60067 </div> RENEWAL DATE: 08-30-2009	
Firm/Agency: Tillamook County Surveyor's Office					
Address: 201 Laurel Avenue-Tillamook, Oregon					
Party Chief: Joe Jensen, PLS 60067, Survey Supervisor				Office Use Only 	
Notes:					
Witness(es): Danny R. McNutt, PLS 49230, Tillamook County Surveyor Randy Wilson, Survey Technician					